










KEY

-  PROPOSED HIGHWAY BOUNDARY
-  PROPOSED CARRIAGEWAY
-  PROPOSED FOOTWAY/CYCLEWAY
-  PROPOSED GRASSCRETE
-  PROPOSED VERGE/GRASS
-  PROPOSED LOW SHRUB PLANTING
-  PROPOSED FENCE
-  PROPOSED DRAINAGE BASIN
-  WATERCOURSE



INSET A
SCALE@A4 1:1000



INSET B
SCALE@A4 1:1000

FOR CONTINUATION PLEASE REFER TO INSET A

FOR CONTINUATION PLEASE REFER TO INSET B

Reproduced from the Ordnance Survey map with the permission of the Controller of Her Majesty's Stationery Office. Licence no. 1000481975. Crown copyright reserved.

NOTES

1. HEDGEROWS AND LANDSCAPING TO BE AGREED AT DETAILED DESIGN

DRAWING STATUS: **S2 - FOR INFORMATION**



Mountain House
Basing View
Basingstoke
RG27 4HL, UK
T+44 (0) 1256 318 800
F+44 (0) 1256 318 700
wsp.com

CLIENT:	KENT COUNTY COUNCIL
PROJECT:	A2500 LOWER ROAD, MINSTER PHASE 2 - LOWER ROAD WIDENING
TITLE:	FIGURE 2 - SCHEME PLAN

SCALE @ A4:	1:8000	CREATED:	KW	APPROVED:	SH
PROJECT NO.:	70040157	DESIGNED:	KW	DRAWN:	JT
DRAWING NO.:	0323-PH2-PE-001	DATE:	April 18	REV.:	A